

Keyword/Phrase Search [Advanced Search](#)

Online Campground Reservations for Eldorado National Forest

Information Links

[California Home Page](#)

- BIG SILVER GROUP
- BLACK OAK STUMPY MEADOWS
- GERLE CREEK
- ICE HOUSE
- LOON LAKE
- LOON LAKE CHALET
- MIDDLE MEADOWS
- PIPPI CAMPGROUND
- RED FIR
- ROBBS HUT
- SILVER LAKE EAST- ELDORADO
- STUMPY MEADOWS
- SUNSET PENINSULA
- VAN VLECK BUNKHOUSE
- WENCH CREEK
- WOLF CREEK CALIFORNIA
- WRIGHTS LAKE
- YELLOWJACKET

Recreation.gov

Revised: 05/01/2004

[HOME](#) | [CONTACT](#) | [FAQ](#) | [PRIVACY POLICY](#)

[Home](#)[Site Search](#)[Browse Maps](#)[My Reservations](#)[Help](#)

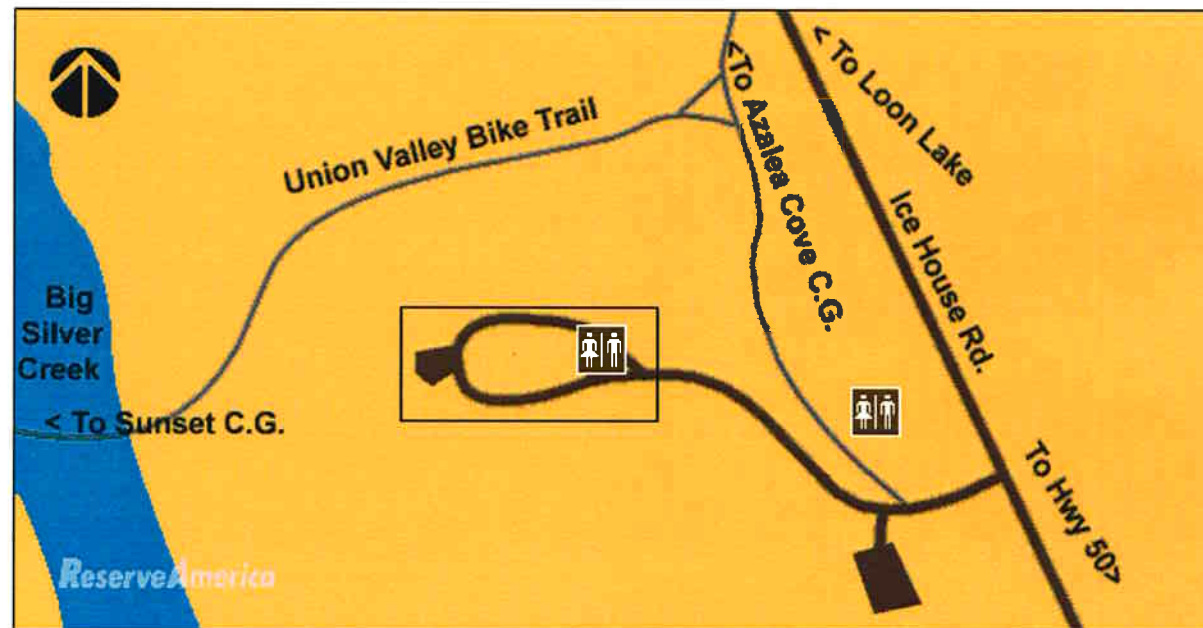
Campground Details

Big Silver Group, CA

Agency: Forest Service

[Book Now](#)[Sign in](#)[About ReserveUSA](#)[Reservation Policies](#)[General Rules](#)[Hidden Gems](#)[News](#)[Privacy and Security](#)

Camping Areas



Click on one of the camping areas within the campground to get a detailed view of the sites located in that area

[Group Camp](#)[What's Available](#)

About this Campground

[Regional Map](#)[Fees](#)[All Sites at this Campground](#)[Services & Amenities](#)

Open from May 28, 2004 to Oct 17, 2004 and from May 27, 2005 to Oct 09, 2005

Big Silver group is a new facility built along the Union Valley Bike Trail in the Eldorado National Forest. The campground is situated in a Ponderosa pine forest on the north side of Big Silver Creek. Union Valley Reservoir is only a 5-minute bike ride from the campground. The paved trail stretches for several miles both north and south of the campground and is accessible by wheelchair. The facility has vault toilets, fire rings, group grills, garbage service and paved parking spurs (between 25-50 feet long). These meet accessibility standards. The facility does not have piped water or electricity. A store with a restaurant, gas, and phone is within 10 miles. The closest town is Pollock Pines approximately 25 miles away, or Placerville at 39 miles. For local information call the Eldorado Information Center at 530-644-6048.

Important Information

Reservations must be made at least 4 days in advance.

The facility does not have water or electricity. You will need to either bring water, boil stream water, or fill your containers at the Sunset Peninsula Boatramp faucet.

Motorized vehicles are not allowed over the barriers or on the associated bike trail. Off-highway vehicles may not operate in the campground or on the bike trail.

No refunds for bad weather.

Golden Passes do not apply at group camps.

No pets.

Getting There

Highway 50, go 21 miles east of Placerville and turn left on the Ice House Riverton road. Go 18 miles North. After you cross the Big Silver bridge, turn left into campground entrance.

Big Silver Group
7887 HWY 50

POLLOCK PINES CA 95726

For more information about the park, please call (530)647-5415

[Book Now](#)

[Contact Us](#)

©2002 National Recreation Reservation Service™



- [Sign in](#)
- [About ReserveUSA](#)
- [Reservation Policies](#)
- [General Rules](#)
- [Hidden Gems](#)
- [News](#)
- [Privacy and Security](#)

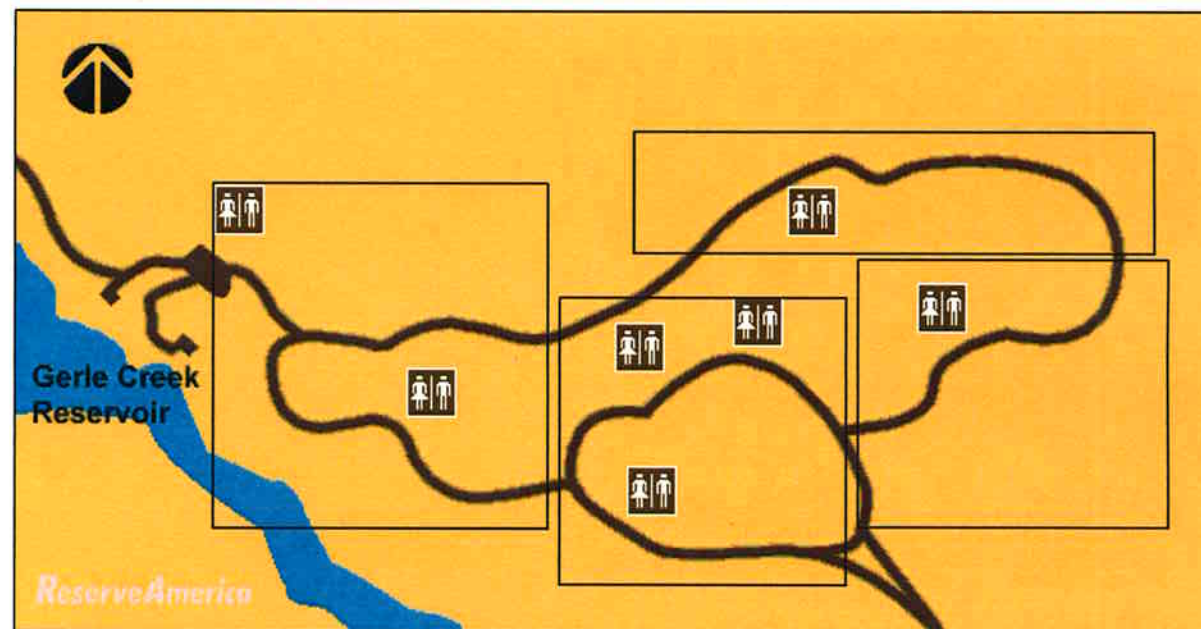


Campground Details

Gerle Creek, CA
Agency: Forest Service

[Book Now](#)

Camping Areas



Click on one of the camping areas within the campground to get a detailed view of the sites located in that area

- [Sites 1-15](#)
- [Sites 16-25](#)
- [Sites 26-37](#)
- [Sites 38-50](#)

- [What's Available](#)
- [What's Available](#)
- [What's Available](#)
- [What's Available](#)

About this Campground

[Regional Map](#)[Fees](#)[All Sites at this Campground](#)[Services & Amenities](#)

Open from May 21, 2004 to Sep 26, 2004 and from May 20, 2005 to Sep 25, 2005

Located adjacent to Gerle Creek. Restrooms are provided. Elevation is 5,300 feet. Fishing platform, picnic area, and interpretive trail are all fully accessible for individuals with disabilities. Some first come, first serve sites may be available. Firewood is for sale at the campground. This campground has first come, first serve sites.

Important Information

This campground has first-come, first-served sites. Reservations must be made at least 3 days in advance. 2 night minimum weekend stay. Limited parking available. A per day per vehicle fee will be collected at the campground beginning with the 3rd vehicle. CAUTION: Bears and other wildlife frequent this area. All food should be properly stored. NO ATV's or ORV's allowed. No gas or electric motors allowed on boats on the lake. Vehicles park in developed areas only - no vehicles over the barriers. No refunds are given for BAD WEATHER. Reservations can be made up to 240 days in advance. Reservations can be made from 240 days up to 4 days in advance of the first nights stay. Public phone:(530)293-0827. Holder of Golden Pass must be present. Quiet hours are 10pm - 6am. A trailer or an RV plus a tow vehicle equals 2 vehicles.

Getting There

Highway 50 east of Placerville 21 miles to Icehouse Road turnoff. Turn left and go 28 miles north. Take left fork 3 miles to campground.

**Gerle Creek
ELDORADO
CA**

For more information about the park, please call (530)644-2349

[Book Now](#)[Contact Us](#)

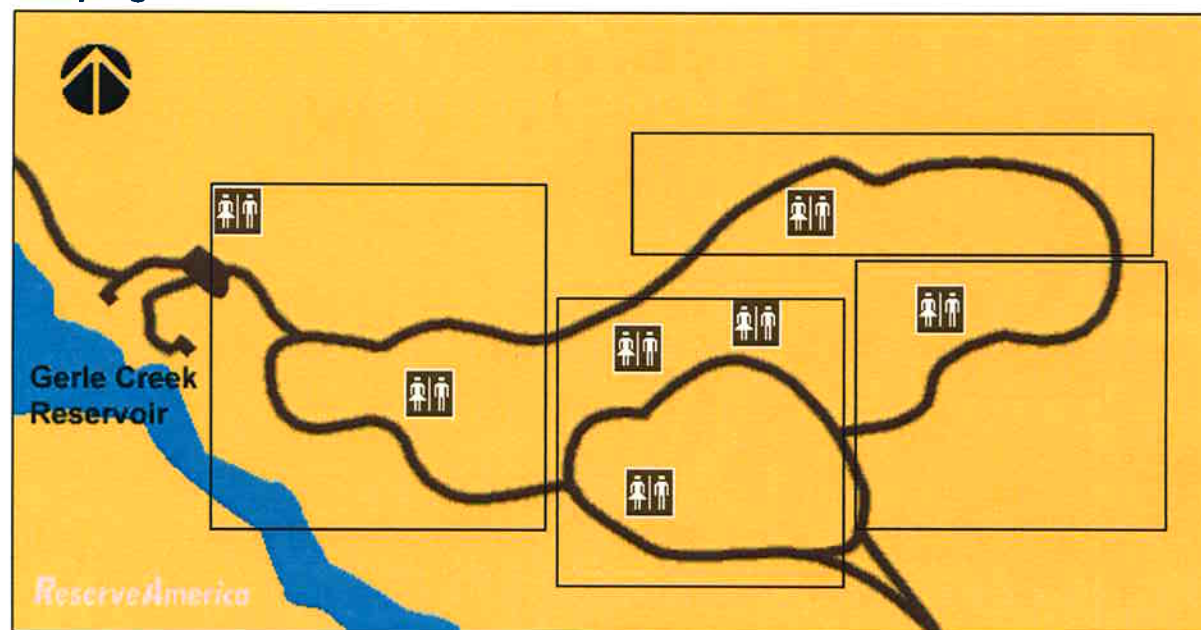
©2002 National Recreation Reservation Service™

[Home](#)[Site Search](#)[Browse Maps](#)[My Reservations](#)[Help](#)

Campground Details

Gerle Creek, CA**Agency: Forest Service**[Book Now](#)[Sign in](#)[About ReserveUSA](#)[Reservation Policies](#)[General Rules](#)[Hidden Gems](#)[News](#)[Privacy and Security](#)

Camping Areas



Click on one of the camping areas within the campground to get a detailed view of the sites located in that area

[Sites 1-15](#)[Sites 16-25](#)[Sites 26-37](#)[Sites 38-50](#)[What's Available](#)[What's Available](#)[What's Available](#)[What's Available](#)

About this Campground

[Regional Map](#)[Fees](#)[All Sites at this Campground](#)[Services & Amenities](#)

Open from May 21, 2004 to Sep 26, 2004 and from May 20, 2005 to Sep 25, 2005

Located adjacent to Gerle Creek. Restrooms are provided. Elevation is 5,300 feet. Fishing platform, picnic area, and interpretive trail are all fully accessible for individuals with disabilities. Some first come, first serve sites may be available. Firewood is for sale at the campground. This campground has first come, first serve sites.

Important Information

This campground has first-come, first-served sites. Reservations must be made at least 3 days in advance. 2 night minimum weekend stay. Limited parking available. A per day per vehicle fee will be collected at the campground beginning with the 3rd vehicle. CAUTION: Bears and other wildlife frequent this area. All food should be properly stored. NO ATV's or ORV's allowed. No gas or electric motors allowed on boats on the lake. Vehicles park in developed areas only - no vehicles over the barriers. No refunds are given for BAD WEATHER. Reservations can be made up to 240 days in advance. Reservations can be made from 240 days up to 4 days in advance of the first nights stay. Public phone:(530)293-0827. Holder of Golden Pass must be present. Quiet hours are 10pm - 6am. A trailer or an RV plus a tow vehicle equals 2 vehicles.

Getting There

Highway 50 east of Placerville 21 miles to Icehouse Road turnoff. Turn left and go 28 miles north. Take left fork 3 miles to campground.

Gerle Creek
ELDORADO
CA

For more information about the park, please call (530)644-2349

[Book Now](#)[Contact Us](#)

©2002 National Recreation Reservation Service™

[Home](#)[Site Search](#)[Browse Maps](#)[My Reservations](#)[Help](#)

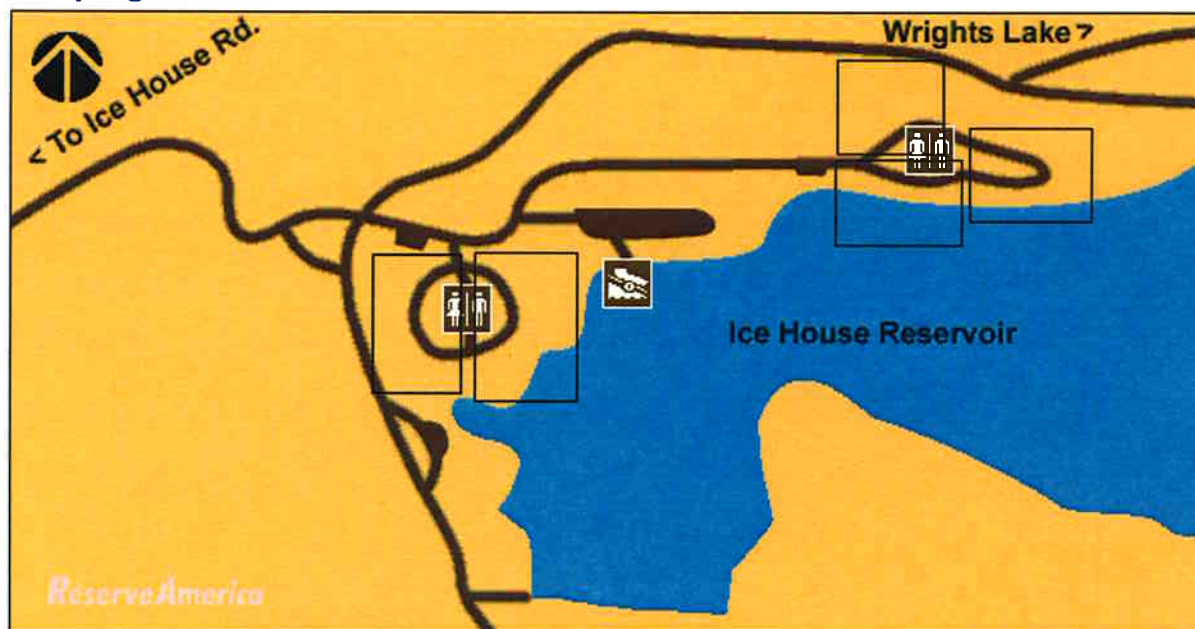
Campground Details

Ice House, CA

Agency: Forest Service

[Book Now](#)[Sign in](#)[About ReserveUSA](#)[Reservation Policies](#)[General Rules](#)[Hidden Gems](#)[News](#)[Privacy and Security](#)

Camping Areas



Click on one of the camping areas within the campground to get a detailed view of the sites located in that area

[Sites 1-16](#)[Sites 17-38](#)[Sites 39-53](#)[Sites 54-74](#)[Sites 75-83](#)[What's Available](#)[What's Available](#)[What's Available](#)[What's Available](#)[What's Available](#)

About this Campground

[Regional Map](#)[Fees](#)[All Sites at this Campground](#)[Services & Amenities](#)

Open from May 14, 2004 to Sep 26, 2004

Located adjacent to Ice House Reservoir at an elevation of 5,500 feet. Situated in a mixed coniferous forest. Popular activities include fishing, water and jet skiing, hiking and boating. For local information call the Eldorado Information Center at (530)644-6048

Important Information

This campground has first-come, first-served sites Reservations must be made at least 3 days in advance. This campground requires a 2 day minimum stay on weekends. No refunds are given for bad weather. Bear and other wildlife are in area. Please keep your campsite clean, your food properly stored, and the dumpsters locked. public phone: 530-293-0827 \$5 per day for extra vehicle fee collected at the park. Vehicles park in developed areas only - no vehicles over the barriers. A trailer or an RV plus a tow vehicle equals 2 vehicles. NO ATV's or ORV's permitted in the park. Quiet hours are from 10pm - 6am.

Getting There

Highway 50 east of Placerville for 21 miles to Icehouse Road turnoff. Left for 11 miles north to campground turnoff. One mile to campground.

Ice House
ELDORADO
CA

For more information about the park, please call (530)644-2349

[Book Now](#)[Contact Us](#)

©2002 National Recreation Reservation Service™

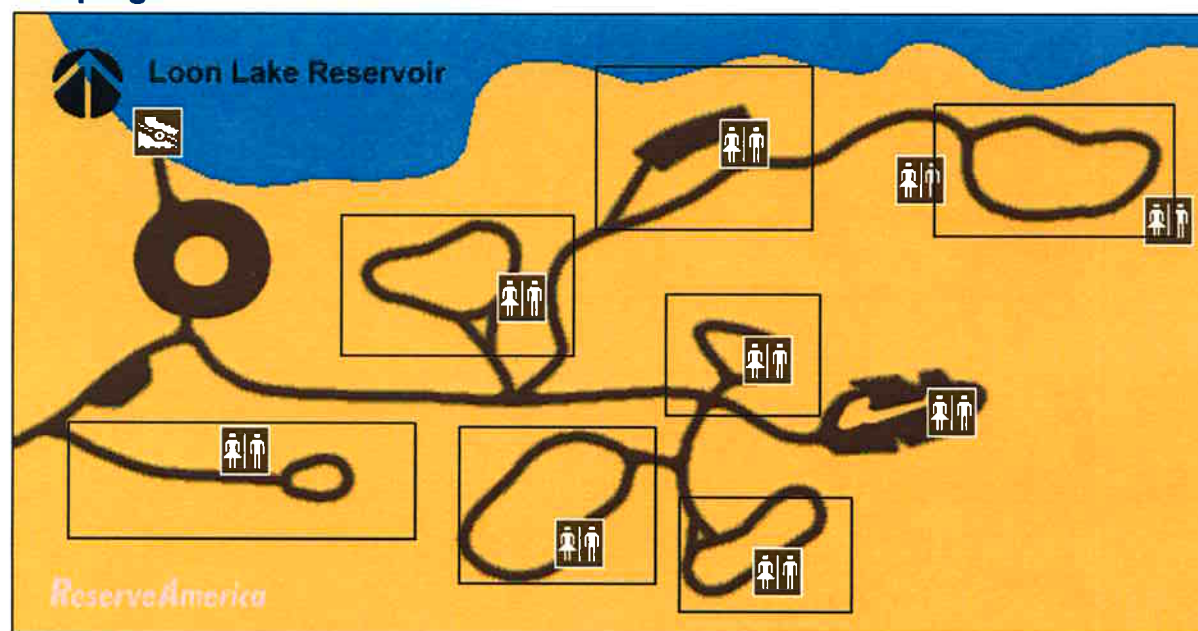
[Home](#)[Site Search](#)[Browse Maps](#)[My Reservations](#)[Help](#)

Campground Details

Loon Lake, CA
Agency: Forest Service

[Book Now](#)[Sign in](#)[About ReserveUSA](#)[Reservation Policies](#)[General Rules](#)[Hidden Gems](#)[News](#)[Privacy and Security](#)

Camping Areas



Click on one of the camping areas within the campground to get a detailed view of the sites located in that area

[Equestrian Group Area](#)[Group Site 1](#)[Group Site 2](#)[Sites 1-12](#)[Sites 13-34](#)[Sites 35-53](#)[What's Available](#)[What's Available](#)[What's Available](#)[What's Available](#)[What's Available](#)[What's Available](#)

[Sites E1- E9](#)[What's Available](#)

About this Campground

[Regional Map](#)[All Sites at this Campground](#)[Fees](#)[Services & Amenities](#)

Open from Jun 15, 2004 to Sep 26, 2004 and from Jun 14, 2005 to Sep 25, 2005

Located adjacent to Loon Lake Reservoir at an elevation of 6,500 feet. Situated in a mixed coniferous forest with granite formations. Two miles from wilderness boundary. Popular activities include fishing, boating, hiking, four-wheeling, and horseback riding. Restrooms and boat launch are provided. Firewood sold at the campground. For local information call the Eldorado Information Center at (530)644-6048 Those camping in the equestrian sites must have a horse or expect to be relocated upon arrival subject to site availability. This campground has first come, first serve sites.



Important Information

This campground has first-come, first-served sites. Reservations must be made at least 3 days in advance. 2 night minimum weekends stay. A per day fee for extra vehicles will be collected at the campground. NO ATV's or ORV's allowed. CAUTION: Bears frequent the area. All food must be kept in approved containers. Vehicles park in developed areas only. Horse(s) are not allowed in the main campground area. Trail Heads are located at the equestrian areas.

Getting There

Take Highway 50 east of Placerville for 21 miles to Icehouse Road turnoff. Turn left, go 28 miles to fork. Take right fork 5 miles to campground.

Loon Lake
ELDORADO
CA

For more information about the park, please call (530)644-2349

[Book Now](#)

[Contact Us](#)

©2002 National Recreation Reservation Service™



[Sign in](#)
[About ReserveUSA](#)
[Reservation Policies](#)
[General Rules](#)
[Hidden Gems](#)
[News](#)
[Privacy and Security](#)



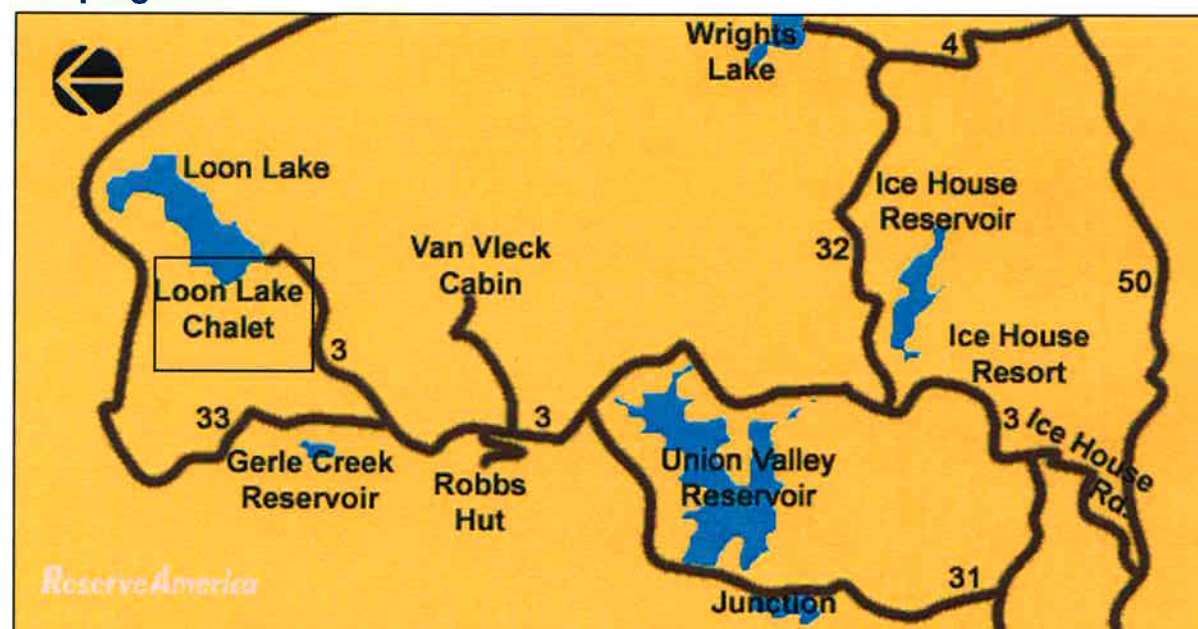
Campground Details

Loon Lake Chalet, CA

Agency: Forest Service

[Book Now](#)

Camping Areas



Click on one of the camping areas within the campground to get a detailed view of the sites located in that area

[Site 1](#)

[What's Available](#)

About this Campground

[Regional Map](#)[Fees](#)[All Sites at this Campground](#)[Services & Amenities](#)

Open all year round in 2004

Located at an elevation of 6,348 feet, this chalet is nestled in the granite bowls and lodgepole red fir forest surrounding Loon Lake. The chalet has excellent views of the Sierras and the Lake.

The chalet is open to the public weekends and holidays in the winter from 9 am to 5 pm. Rental on winter weekends is from 5pm to 8:30 am. There is a sleeping loft on the third floor that is part of the rental and not open to the public. A Ranger is in residence on duty, staying in the patrol room on the bottom floor.

The chalet has electric heat, lights, and stove. There is a propane fireplace for comfort. The kitchen has a range, hot and cold water, sink, microwave, refrigerator, small dryer, and coffee pot. There are 12 sleeping mats available. Furniture includes a seating area made up of a queen-size futon couch and Adirondack couches facing the fireplace, tables, and benches. Outside there is a large deck with BBQ, tables, and benches.

There is summer motorcycling and four-wheel driving. The chalet is the center of the Loon Lake Winter Recreation Area which has multiple backcountry ski trails.

Important Information

Reservations must be made at least 1 day in advance. Bring tire chains; roads may not be plowed on weekends and holidays. Pick up permit and key from the Pacific Ranger Station. 530-644-6048. A \$200.00 refundable deposit, in the form of a check, is required to pick up the permit and the key at the Eldorado Information Center. No credit cards. This deposit is forfeited if pets are found in the facility. No refunds for bad weather unless Ice House Road is not passable. No pets.

Getting There

Highway 50 east of Placerville 21 miles, turn left on Ice House Road. Go 25 miles north to fork in road, right 6 miles past the campground to the Chalet. Pick up permit and key from the Pacific Ranger Station. 530-647-5415.

Loon Lake Chalet
7887 HWY 50
POLLOCK PINES CA 95726

For more information about the park, please call (530)647-5415

[Book Now](#)

[Contact Us](#)

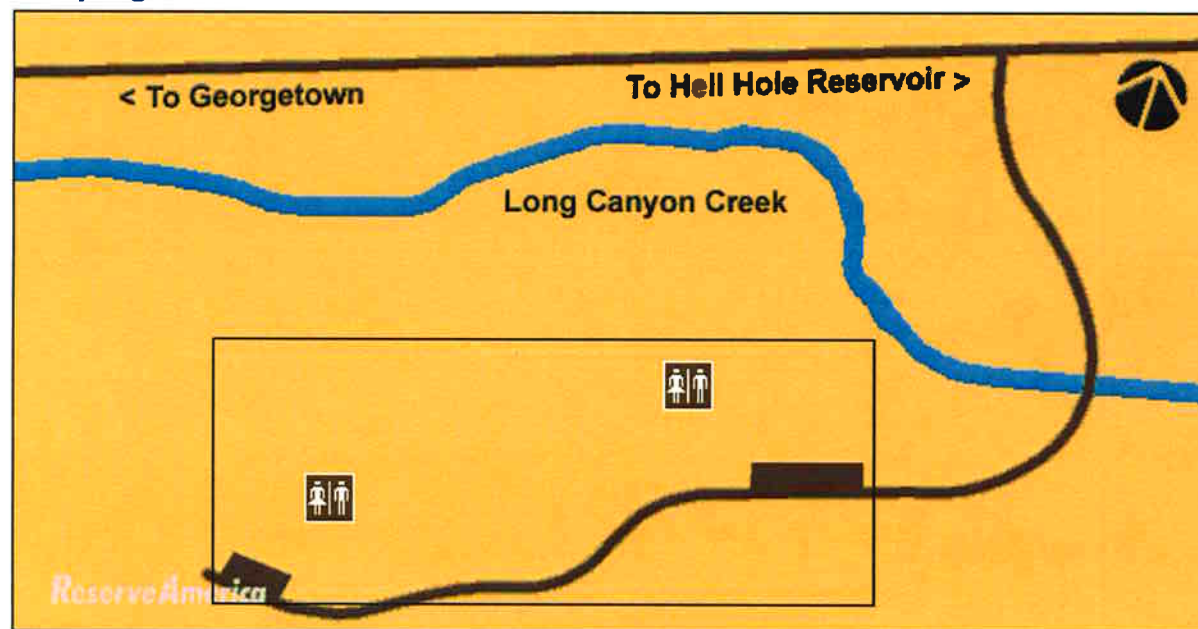
©2002 National Recreation Reservation Service™

[Home](#)[Site Search](#)[Browse Maps](#)[My Reservations](#)[Help](#)

Campground Details

Middle Meadows, CA**Agency: Forest Service**[Book Now](#)[Sign in](#)[About ReserveUSA](#)[Reservation Policies](#)[General Rules](#)[Hidden Gems](#)[News](#)[Privacy and Security](#)

Camping Areas



Click on the map to select a camping area within the campground or view a list of camping areas. To view definitions of the map icons see our legend page.

[Sites 1&2](#)[What's Available](#)

About this Campground

[Regional Map](#)[Fees](#)[All Sites at this Campground](#)[Services & Amenities](#)

Open from May 15, 2003 to Sep 14, 2003

Middle Meadows is near Georgetown, CA, and close to Auburn, Placerville, Lake Tahoe, Forest Hill, Hell Hole, and French Meadows campgrounds. Middle Meadows is located in a quiet meadow with heavily wooded area surrounding. Long Canyon River is within walking distance. For more information please call the Georgetown Ranger Station at 530-333-4312.

Important Information

Reservations must be made at least 4 days in advance. No all-terrain or off-highway vehicles allowed in the campground. No refunds given for bad weather.

The group units have a vault toilet and piped water, but no showers.

Parking is in parking lot, you have to walk a distance to access the group sites.

Getting There

From Sacramento: I-80 east to Auburn. Turn off at Elm Street off ramp. Turn left at stop light to stop light in Auburn. Turn left and follow HWY 49 down the canyon across the American River to Cool. Turn on Highway 193, to Georgetown. Take a left at the stop sign, then go 22 miles to 11 Pines Rd. Make a left and stay on this road (Forest Highway 2) until you get to Middle Meadows Campground (approx. 25 miles).

Middle Meadows
7600 Wentworth Springs Road
GEORGETOWN CA 95634

For more information about the park, please call (530)333-4312

[Book Now](#)[Contact Us](#)

©2002 National Recreation Reservation Service™



- [Sign in](#)
- [About ReserveUSA](#)
- [Reservation Policies](#)
- [General Rules](#)
- [Hidden Gems](#)
- [News](#)
- [Privacy and Security](#)

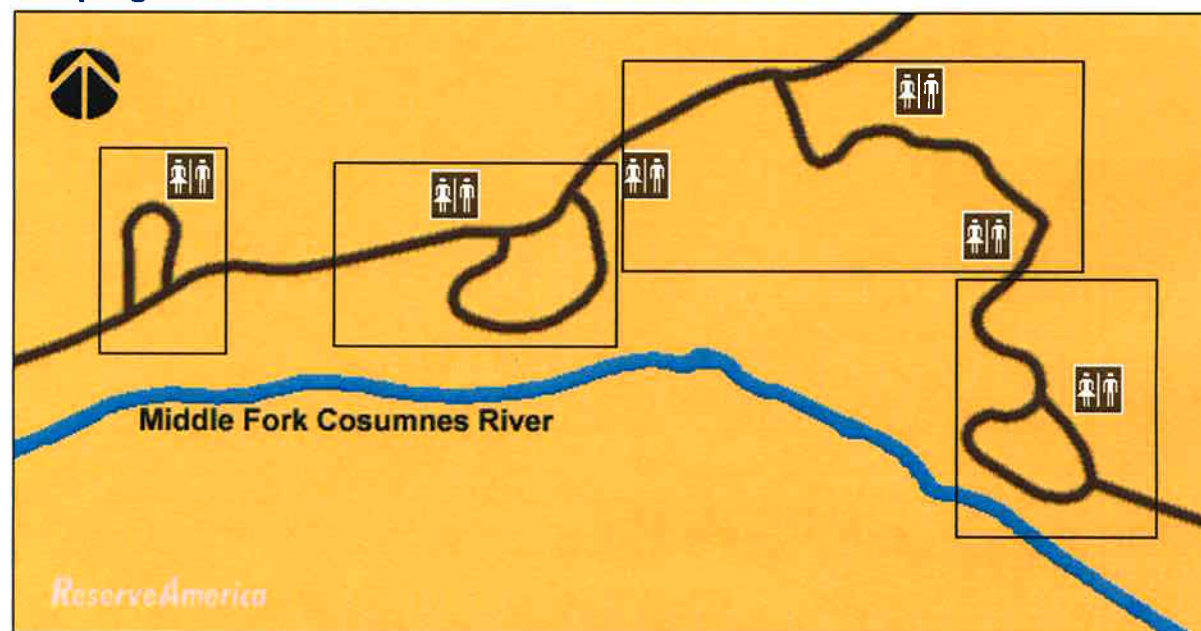


Campground Details

Pipi Campground, CA
Agency: Forest Service

[Book Now](#)

Camping Areas



Click on one of the camping areas within the campground to get a detailed view of the sites located in that area

- [Sites 1-9](#)
- [Sites 10-24](#)
- [Sites 25-40](#)
- [Sites 41-51](#)

- [What's Available](#)
- [What's Available](#)
- [What's Available](#)
- [What's Available](#)

About this Campground

[Regional Map](#)[Fees](#)[All Sites at this Campground](#)[Services & Amenities](#)

Open from Apr 23, 2004 to Oct 12, 2004 and from Apr 22, 2005 to Oct 11, 2005

Restroom and potable water are provided. There is a public phone at Pipi Picnic Area. Campground host is on site. There are no hook-ups, no dump station, and no showers.



Important Information

- Reservations must be made at least 4 days in advance.
- This campground requires a 2 day minimum stay on weekends.
- There is an extra vehicle fee collected at the site.
- No refunds for bad weather.
- Campers must camp in their reserved sites.

Getting There

Located 26 miles east of Jackson, California, on Highway 88 to Omo Ranch Road. Turn north 1 mile to North South Road. Turn right about 6 miles to campground.

Pipi Campground
ELDORADO
CA

For more information about the park, please call (209)295-4251

[Book Now](#)[Contact Us](#)

©2002 National Recreation Reservation Service™



- [Sign in](#)
- [About ReserveUSA](#)
- [Reservation Policies](#)
- [General Rules](#)
- [Hidden Gems](#)
- [News](#)
- [Privacy and Security](#)



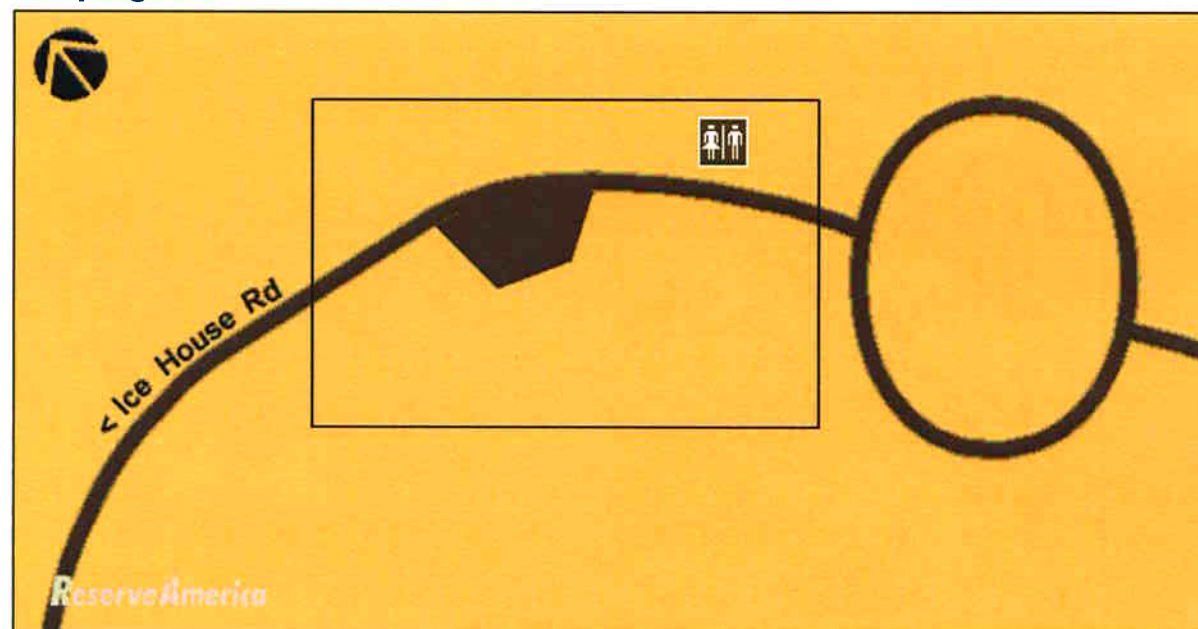
Campground Details

Red Fir, CA

Agency: Forest Service

[Book Now](#)

Camping Areas



Click on one of the camping areas within the campground to get a detailed view of the sites located in that area

[Group Campground](#)

[What's Available](#)

About this Campground

[Regional Map](#)[Fees](#)[All Sites at this Campground](#)[Services & Amenities](#)

Open from Jun 18, 2004 to Sep 19, 2004 and from Jun 10, 2005 to Oct 09, 2005

Tent-only group campground.

Situated in the pine trees behind a gate on the north side of Loon Lake, Red Fir Group offers a semi-private recreation experience for a small group (up to 25) of tent campers (no trailers). Popular activities in the area include four-wheel driving on the Rubicon 4WD trail, hiking, wilderness backpacking (day permits are available at the Loon Lake Trailhead and overnight permits are available at the Eldorado Information Center), fishing, boating, mountain biking, and motorcycle riding. The facility is on the north side of the road so it is not directly on the lake but can be reached by a short walk.

Important Information

Reservations must be made at least 4 days in advance.

No trailers allowed.

No pets.

Getting There

Highway 50 east of Placerville approximately 21 miles to Ice House Road at river take a left, go north 28 miles to fork. Take a right, go 9 miles to Red Fir Group campground. On north shore of Loon Lake between first and second dam.

Red Fir
ELDORADO
CA

For more information about the park, please call (530)647-5415

[Book Now](#)

[Contact Us](#)

©2002 National Recreation Reservation Service™

[Home](#)[Site Search](#)[Browse Maps](#)[My Reservations](#)[Help](#)

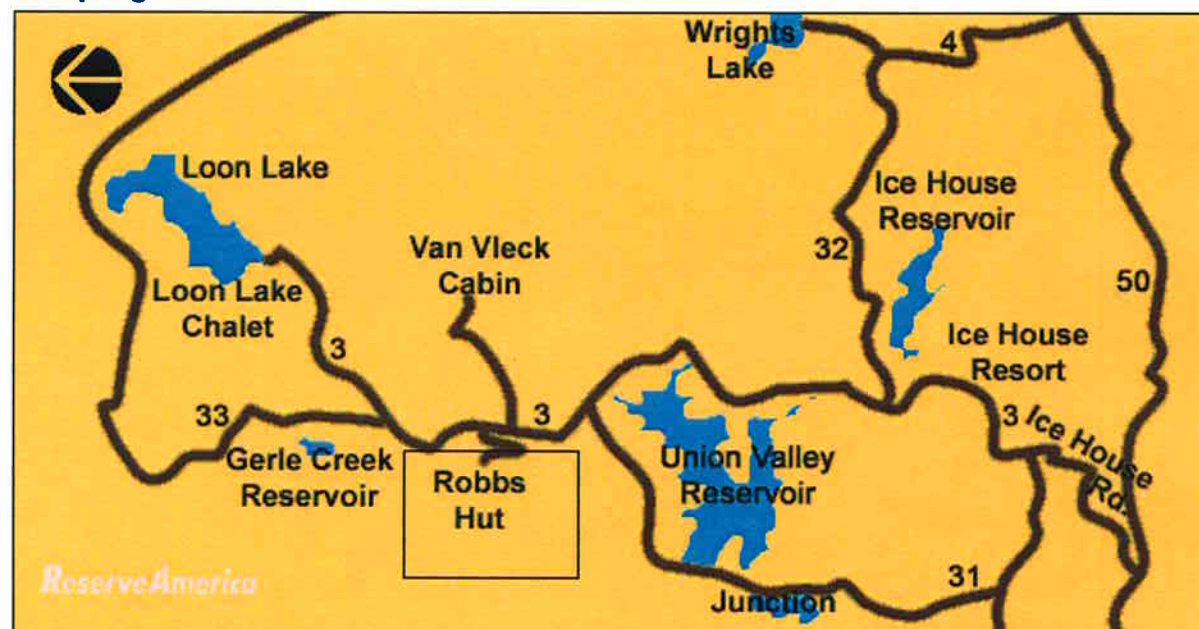
Campground Details

Robbs Hut, CA

Agency: Forest Service

[Book Now](#)[Sign in](#)[About ReserveUSA](#)[Reservation Policies](#)[General Rules](#)[Hidden Gems](#)[News](#)[Privacy and Security](#)

Camping Areas



Click on one of the camping areas within the campground to get a detailed view of the sites located in that area

[Site 1](#)[What's Available](#)

About this Campground

[Regional Map](#)[Fees](#)[All Sites at this Campground](#)[Services & Amenities](#)

Open all year round in 2004

Located near Union Valley Reservoir at an elevation of 6686 feet, Robbs Hut has a mountaintop view of the Sierra mountains and lakes. Facilities provided include a propane heat stove, lights, and cook stove; outdoor toilet; 3 sleeping platforms; 6 blankets; basic utensils and cooking pots. There is no water or electricity available, and the nearest telephone is 13 miles away. Maximum of 6 people, family camping only. This is not for group camping. No garbage service. For current conditions call the Eldorado Information Center at 530-647-5415.



Important Information

* Reservations must be made at least 1 day in advance. * From November 1 through June 15, be prepared to ski or hike in 3 miles along the Robbs Road from Ice House Road. Call for current conditions. Bring water. Pick up permit and gate/hut combination from the Pacific Ranger Station. (530-647-5415) No pets. The rental is for the Hut, not the Lookout. No refunds for bad weather unless Ice House Road is not passable.

Getting There

Highway 50, 21 miles east of Placerville, turn left on Ice House Road and go 23 miles north to the Robbs Hut Road turnoff. Look for small sign and turn left on dirt road. In winter, park here and ski/hike 3 miles along road to hut. In summer, use combination to access both gates and drive up. Pick up permit and gate/hut combination from the Pacific Ranger Station. (530-647-5415)

Robbs Hut
7887 HWY 50
POLLOCK PINES CA 95726

For more information about the park, please call (530)647-5415

[Book Now](#)[Contact Us](#)

©2002 National Recreation Reservation Service™



- [Sign in](#)
- [About ReserveUSA](#)
- [Reservation Policies](#)
- [General Rules](#)
- [Hidden Gems](#)
- [News](#)
- [Privacy and Security](#)



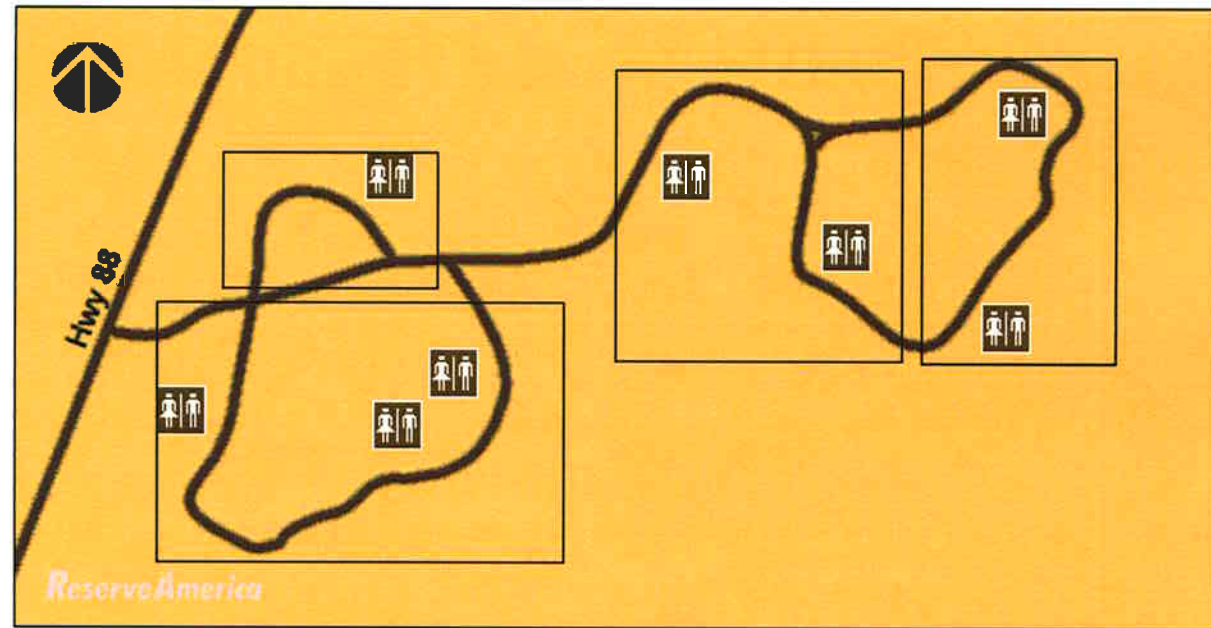
Campground Details

Silver Lake East, Eldorado, CA

Agency: Forest Service

[Book Now](#)

Camping Areas



Click on one of the camping areas within the campground to get a detailed view of the sites located in that area

- [Sites 1-20](#)
- [Sites 21-28](#)
- [Sites 29-43, 58-62](#)
- [Sites 44-57](#)

- [What's Available](#)
- [What's Available](#)
- [What's Available](#)
- [What's Available](#)

About this Campground

[Regional Map](#)[Fees](#)[All Sites at this Campground](#)[Services & Amenities](#)

Open from Jun 11, 2004 to Oct 12, 2004 and from Jun 10, 2005 to Oct 11, 2005

Located fifty miles east of Jackson, California. Restrooms and potable water are provided. The campground host is on site. Popular activities include swimming, fishing, and hiking. Some first-come, first-serve sites are available. There is no dump station, and there are no showers or hook-ups.



Important Information

Reservations must be made at least 7 days in advance.
This campground requires a 2 day minimum stay on weekends.

Maximum 2 vehicles per site.
An additional fee will be collected on-site for second vehicle.
Campers must camp in their reserved sites.

Getting There

Located 50 miles east on Highway 88 from Jackson, CA. Campground is on the right.

Silver Lake East, Eldorado
ELDORADO
CA

For more information about the park, please call (209)295-4251

[Book Now](#)[Contact Us](#)

©2002 National Recreation Reservation Service™



**Reserve
Your Place
Under the
Stars™**

ReserveUSA.com

[Home](#)

[Site Search](#)

[Browse Maps](#)

[My Reservations](#)

[Help](#)

Campground Details

Stumpy Meadows, CA

Agency: Forest Service

Book Now

[Sign in](#)

[About ReserveUSA](#)

[Reservation Policies](#)

[General Rules](#)

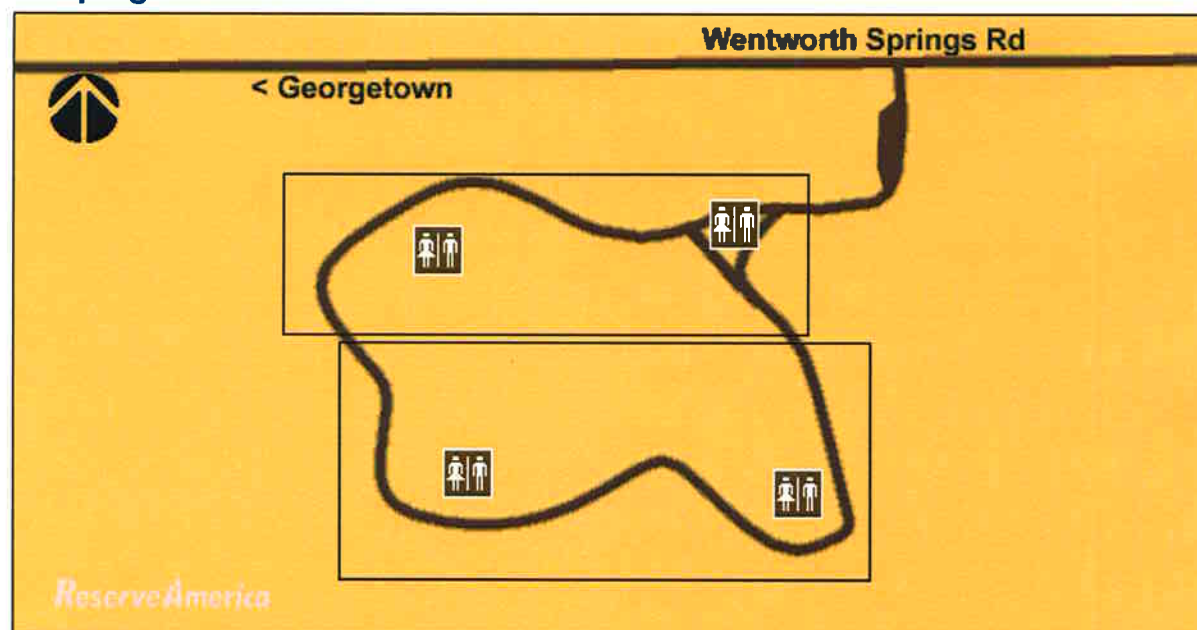
[Hidden Gems](#)

[News](#)

[Privacy and Security](#)



Camping Areas



Click on one of the camping areas within the campground to get a detailed view of the sites located in that area

[Sites 1-18](#)

[What's Available](#)

[Sites 19-40](#)

[What's Available](#)

About this Campground

[Regional Map](#)[Fees](#)[All Sites at this Campground](#)[Services & Amenities](#)

Open from Apr 16, 2004 to Oct 25, 2004 and from Apr 15, 2005 to Oct 24, 2005

This park is located right on Stumpy Meadows Reservoir. It is primitive with potable water at spigots and vault toilets. Located in a heavily wooded area. Firewood is for sale at the campground. Some sites may be available on a first come, first serve basis

Important Information

Reservations must be made at least 4 days in advance. This campground has first come, first serve sites. A per day per vehicle fee will be collected at the campground beginning with the 3rd vehicle. Holder of Golden pass must be present. There is a \$2.00 fee per animal per day. No refunds are given for bad weather. There are no hook ups at this campground.

Getting There

From Placerville take Hwy 49N 1/2 mile, turn right on Hwy 193 to Georgetown take a right on main street in Georgetown, 15 miles to campground. From Auburn take Hwy 49S to Cool, turn left on Hwy 193 to Georgetown, turn left on main street in Georgetown, 15 miles to campground.

Stumpy Meadows
ELDORADO
GEORGETOWN CA

For more information about the park, please call (530)333-4312

[Book Now](#)[Contact Us](#)

©2002 National Recreation Reservation Service™



**Reserve
Your Place
Under the
Stars™**

ReserveUSA.com

[Home](#)

[Site Search](#)

[Browse Maps](#)

[My Reservations](#)

[Help](#)

Campground Details

Sunset-Union Valley, CA

Agency: Forest Service

Book Now

[Sign in](#)

[About ReserveUSA](#)

[Reservation Policies](#)

[General Rules](#)

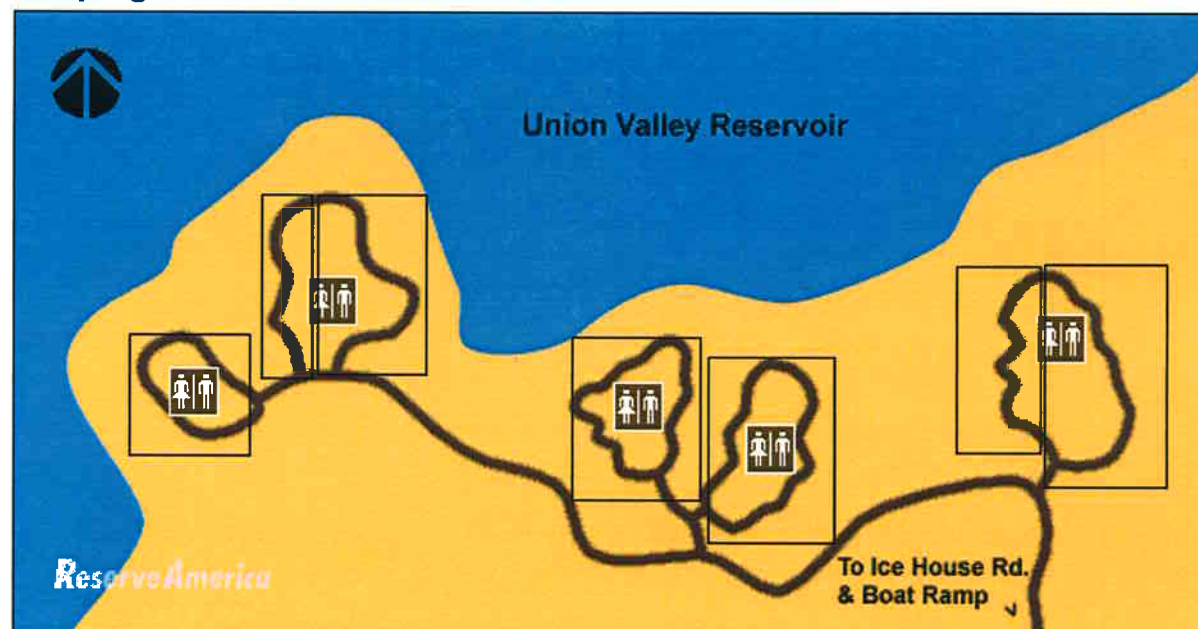
[Hidden Gems](#)

[News](#)

[Privacy and Security](#)



Camping Areas



Click on one of the camping areas within the campground to get a detailed view of the sites located in that area

[Sites 1-17](#)

[Sites 112-131](#)

[Sites 18-36](#)

[Sites 37-61](#)

[Sites 62-80](#)

[Sites 81-95](#)

[What's Available](#)

[What's Available](#)

[What's Available](#)

[What's Available](#)

[What's Available](#)

[Sites 96-111](#)[What's Available](#)

About this Campground

[Regional Map](#)[Fees](#)[All Sites at this Campground](#)[Services & Amenities](#)

Open from May 20, 2005 to Sep 25, 2005

Sunset Peninsula is located in a ponderosa pine forest at an elevation of 5000 feet. Facilities include 131 family sites, a 30-unit tent camping area, a swimming beach, Fashoda (which is not reservable), a boatramp with an accessible boarding dock, a paved parking area, a dump station, and the Union Valley Bike Trail. A store with gas, ice, and a restaurant is located within 5 miles. Popular activities include sailing, boating, fishing, biking, swimming, and hiking. For current conditions and local information, call the Eldorado Information Center at 530-644-6048.



Important Information

This campground has first-come, first-served sites.

Reservations must be made at least 3 days in advance.

This campground requires a 2 day minimum stay on weekends.

Maximum 2 vehicles per site. An extra vehicle fee will be collected per day at the campground. A trailer or RV plus a tow vehicle counts as the 2 vehicles allowed with the price of the site.

No refunds are given for bad weather.

Bears and other wildlife are in the area. Please keep your campsite clean, your food properly stored, and the dumpsters locked.

The after summer walk-in season is for Loop 3 only.

This is Sunset Campground in the Eldorado National Forest located near Pollock Pines. It is not Sunset State Beach near Santa Cruz. Is this the campground you're requesting?

Getting There

Highway 50, east of Placerville for 21 miles to Icehouse Road turnoff on left. North 16 miles to campground.

Sunset-Union Valley
ELDORADO
CA

For more information about the park, please call (530)644-6048

[Book Now](#)

[Contact Us](#)

©2002 National Recreation Reservation Service™



[Sign in](#)
[About ReserveUSA](#)
[Reservation Policies](#)
[General Rules](#)
[Hidden Gems](#)
[News](#)
[Privacy and Security](#)



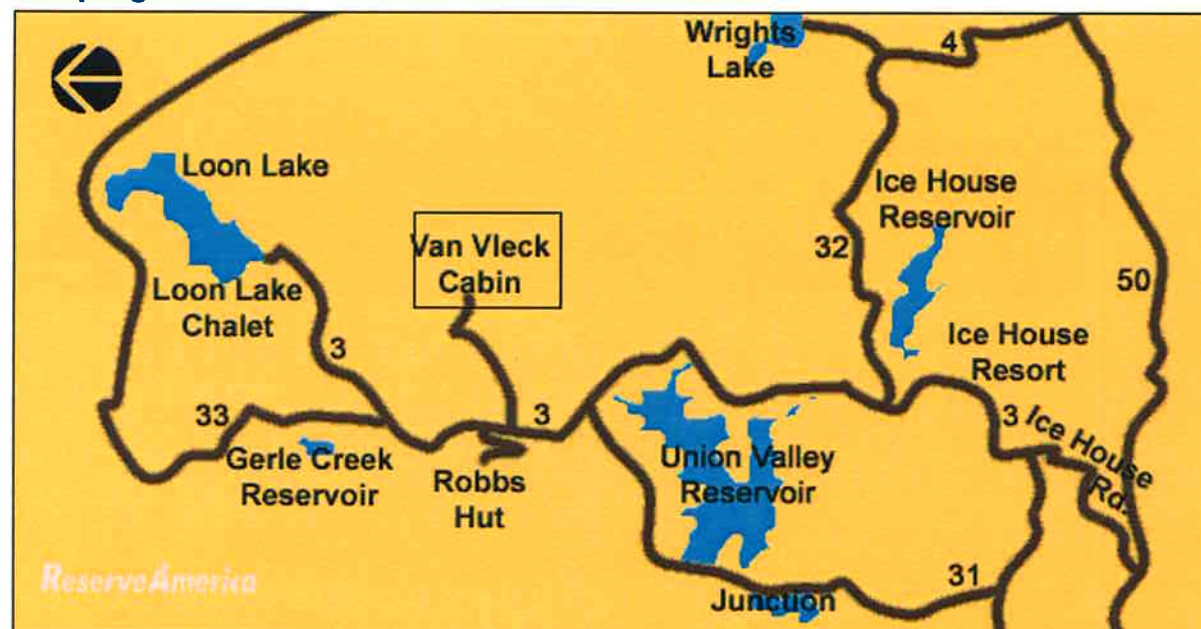
Campground Details

Van Vleck Bunkhouse, CA

Agency: Forest Service

[Book Now](#)

Camping Areas



Click on one of the camping areas within the campground to get a detailed view of the sites located in that area

[Cabin](#)

[What's Available](#)

About this Campground


[Regional Map](#)
[Fees](#)

[All Sites at this Campground](#)
[Services & Amenities](#)

Open all year round

Built in 1957, Van Vleck Bunkhouse is the last remaining building at the Van Vleck Ranch site. The area was operated as a cattle ranch from the 1860's to the 1960's. The ten foot by ten foot front deck overlooks the 40 acre meadow and the Tells Peak portion of the Crystal Range of the Sierra Nevada. Since acquiring the facility in 1997, the Forest Service has renovated the Bunkhouse to make it available to the public. Sleeping accommodations include one queen size bed, two bunk beds, and a futon couch. A campfire area is available near the bunkhouse. For local information call Eldorado National Forest Visitor Information at 530-644-6048. During the winter, access is by ski or snowshoe only. The marked access route from Loon Lake Campground parking area is an intermediate to advanced, 5 and a half mile backcountry ski. Each member of the party needs to be equipped for an emergency overnight stay should they be unable to make it to the Bunkhouse. The route is marked with blue, reflective diamonds.



Important Information

Reservations must be made at least 1 day in advance. Pick up the permit and gate combination at the Pacific Ranger Station on Highway 50, 4 miles east of Pollock Pines. A \$200 refundable deposit, in the form of a check is required when the permit is picked up. No credit cards. Vehicles are not allowed beyond the Bunkhouse parking area. No refunds for bad weather. During the winter, climbing skins are required for each skiing member of the party. The ski trail is not groomed. One emergency shelter is available along the trail, approximately two miles from the trailhead, if needed, to take refuge from bad weather or as a rest stop. From November through June, the water system is winterized due to freezing temperatures. The winterized system provides water for the flush toilet and the bathroom sink only. The full system is not on-line until the snow melts and vehicles can access the facility.

Getting There

Highway 50, go 21 miles east of Placerville and turn left on the Ice House Riverton road. Go 23 miles north and turn right on the Tells Creek Road. Go 5 miles east and turn left on the gated dirt/gravel road to the Bunkhouse which is 0.5 mile on the left side. Winter access is from the Loon Lake parking area. From Highway 50, go 28 miles north on Icehouse road and take the right fork to Loon Lake. Go 5 miles to the plowed parking area at the entrance to the campground road. Pick up permit and gate combination from the Pacific Ranger Station. 530-647-5415.

Van Vleck Bunkhouse
7887 HIGHWAY 50
POLLOCK PINES CA 95726

For more information about the park, please call (530)647-5415

[Book Now](#)

[Contact Us](#)

©2002 National Recreation Reservation Service™



[Sign in](#)
[About ReserveUSA](#)
[Reservation Policies](#)
[General Rules](#)
[Hidden Gems](#)
[News](#)
[Privacy and Security](#)

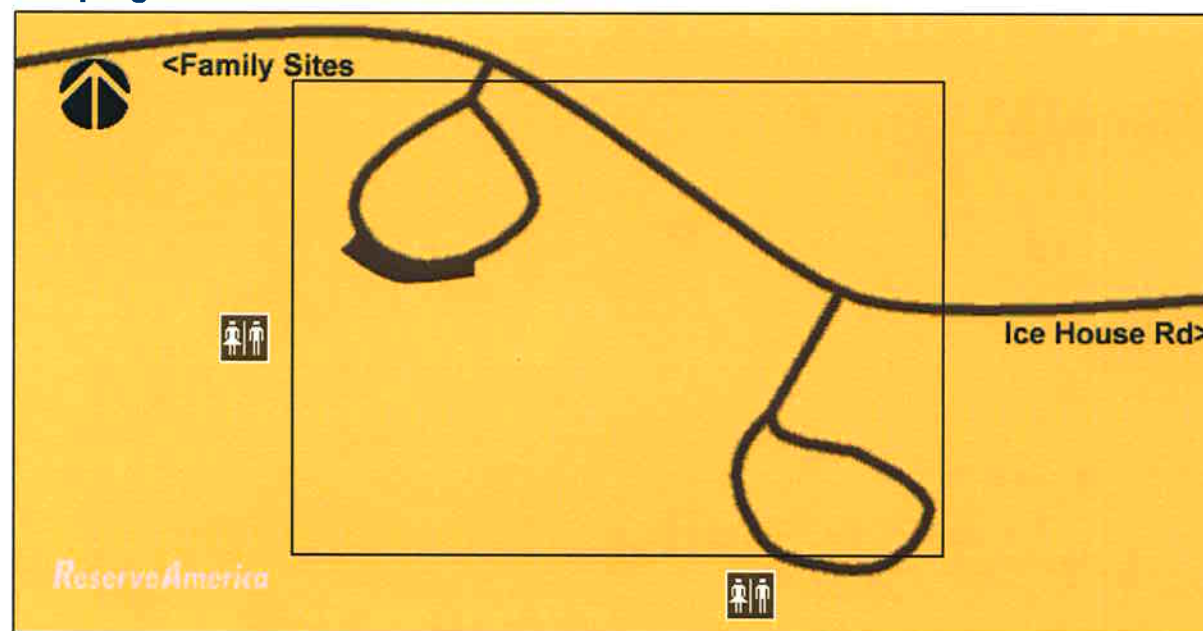


Campground Details

Wench Creek, CA
Agency: Forest Service

Book Now

Camping Areas



Click on one of the camping areas within the campground to get a detailed view of the sites located in that area

[Group 1 & 2](#)

[What's Available](#)

About this Campground


[Regional Map](#)
[Fees](#)

[All Sites at this Campground](#)
[Services & Amenities](#)

Open from May 14, 2004 to Sep 26, 2004

Located on the east shore of Union Valley Reservoir, this complex is situated in a beautiful ponderosa pine forest at an elevation of 4900 feet. The Wench Creek Complex has two 50 - person group campsites and 100 single - family campsites. The family sites are completely first come, first serve (not reserveable). Firewood is sold at the campground. The Union Valley Bike Trail runs through the complex. The group sites have flush toilets, piped water, and group fire rings and grills. For local information call the Eldorado Information Center (530)644-6048.



Important Information

Reservations must be made at least 3 days in advance. This campground has first-come, first-served sites. A per day per vehicle fee will be collected at the campground beginning with the 3rd vehicle. Group Site 1 allows 12 vehicles. Group Site 2 allows 10 vehicles. Vehicles park in developed areas only. No ATVs or ORVs allowed. A trailer or an RV plus a tow vehicle counts as 1 vehicle. No refunds are given for bad weather.

CAUTION: Bears and other wildlife are frequent in this area. Please keep your campsite clean, your food properly stored, and the dumpsters locked.

Getting There

On Highway 50, go 21 miles east of Placerville to Riverton. Turn left on Icehouse Riverton Road. Go 19 miles north to Wench Creek turnoff, turn left to campground.

Wench Creek
ELDORADO
CA

For more information about the park, please call (530)644-2349

[Book Now](#)
[Contact Us](#)

©2002 National Recreation Reservation Service™

[Home](#)[Site Search](#)[Browse Maps](#)[My Reservations](#)[Help](#)

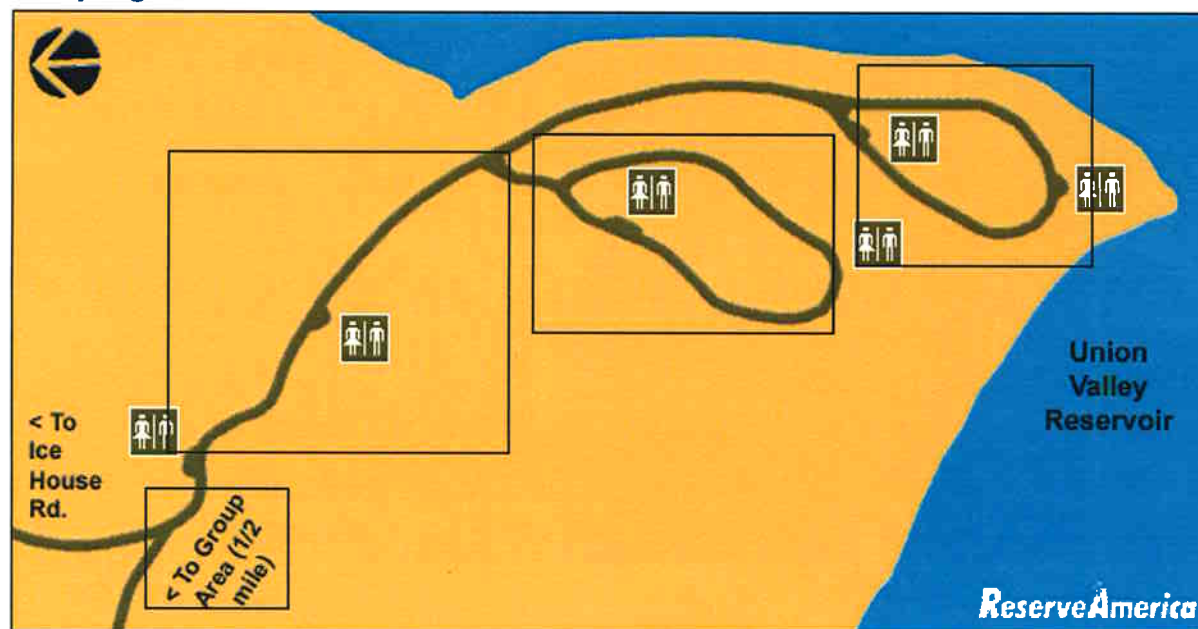
Campground Details

Wolf Creek California, CA

Agency: Forest Service

[Book Now](#)
[Sign in](#)[About ReserveUSA](#)[Reservation Policies](#)[General Rules](#)[Hidden Gems](#)[News](#)[Privacy and Security](#)

Camping Areas



Click on one of the camping areas within the campground to get a detailed view of the sites located in that area

[Group Sites](#)[Sites 1-3, 35-41](#)[Sites 24-34](#)[Sites 4-23](#)[What's Available](#)[What's Available](#)[What's Available](#)[What's Available](#)

About this Campground

[Regional Map](#)[Fees](#)[All Sites at this Campground](#)[Services & Amenities](#)

Open from May 21, 2004 to Sep 26, 2004 and from May 20, 2005 to Sep 25, 2005

Wolf Creek Campground is a newer facility located on the north shore of Union Valley. Popular activities include sailing, boating, swimming and fishing. The closest boatramp is at Yellowjacket campground. Firewood is sold at the campground. This facility does have some first serve sites. For local information call the Eldorado Information Center at (530)644- 6048.

Important Information

This campground has first-come, first-served sites. Reservations must be made at least 3 days in advance. This campground requires a 2 night minimum stay on weekends. A per day per vehicle fee will be collected at the campground beginning with the 3rd vehicle. No refunds are given for bad weather. Vehicles park in developed areas only. No ATVs or ORVs allowed. A trailer or an RV plus a tow vehicle counts as 1 vehicle. CAUTION: Bears and other wildlife are frequent in this area. All food should be properly stored.

Getting There

Highway 50 east of Placerville 21 miles to Icehouse Road, left 21 miles to turnoff. Go 3/4 of a mile to campground.

**Wolf Creek California
ELDORADO
CA**

For more information about the park, please call (530)644-2349

[Book Now](#)[Contact Us](#)

©2002 National Recreation Reservation Service™



[Sign in](#)
[About ReserveUSA](#)
[Reservation Policies](#)
[General Rules](#)
[Hidden Gems](#)
[News](#)
[Privacy and Security](#)



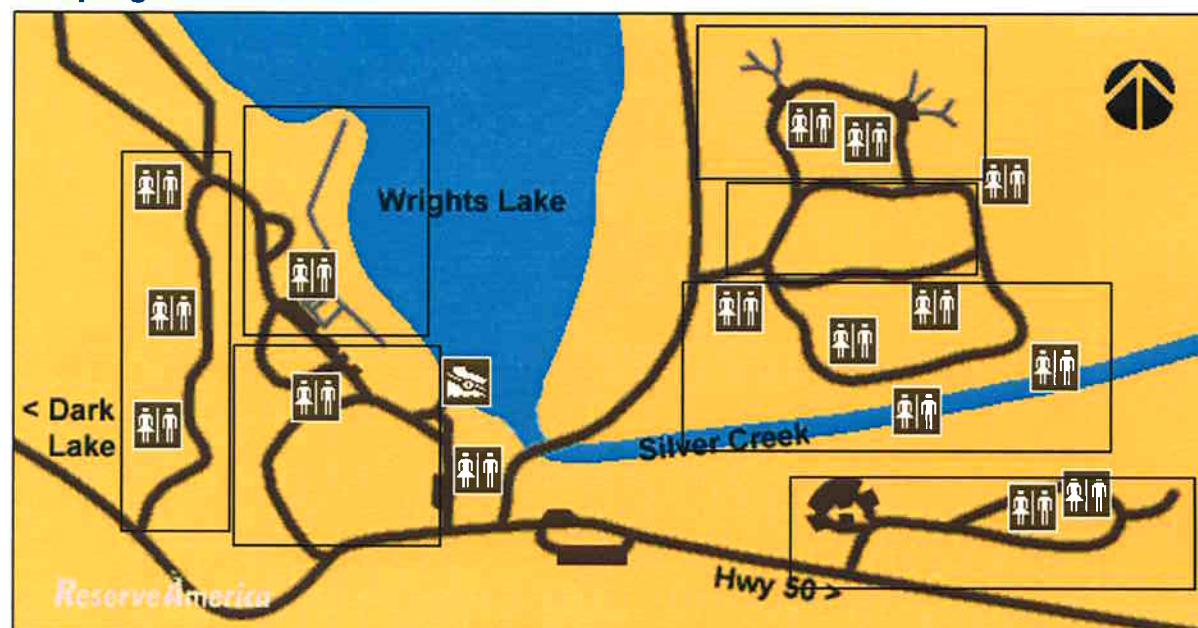
Campground Details

Wrights Lake, CA

Agency: Forest Service

[Book Now](#)

Camping Areas



Click on one of the camping areas within the campground to get a detailed view of the sites located in that area

[Equestrian Loop](#)

[Sites 1-8](#)

[Sites 20-36](#)

[Sites 37 & 38, 57-67](#)

[Sites 39-56](#)

[Sites 9-19](#)

[What's Available](#)

[What's Available](#)

[What's Available](#)

[What's Available](#)

[What's Available](#)

[What's Available](#)

[Walkin Picnic Sites](#)

About this Campground

[Regional Map](#)[Fees](#)[All Sites at this Campground](#)[Services & Amenities](#)

Open from Jul 09, 2004 to Oct 15, 2004 and from Jul 08, 2005 to Oct 14, 2005

At 7000 feet in elevation, this facility is situated in the timber belt close to the lake shore and looks up at the majestic rocky peaks of the Sierra Nevadas and Desolation Wilderness. The area is well-known for its hiking, wildflowers, and bird life. In a normal snow year, the season generally runs from late June to mid-October. Other opportunities in the area are amphitheater programs, mountain biking, horse camping, four-wheel driving on Barrett Lake Jeep trail (late July), and fishing. Wilderness permits are required for both day hiking (available at the trailhead) and overnight (available at Pacific Ranger Station).

Motor boats (including electric motors) are not allowed on this lake, so bring your canoe, raft or waders. A canoe dock makes accessing your canoe easier. A camp attendant is available from 8 am to 4:30 pm. Extra parking is limited. Firewood can be gathered in the area. For local information, call the Eldorado Information Center at 530-644-6048.



Important Information

Reservations must be made at least 7 days in advance. Equestrian sites must have at least one horse per site in order to occupy the site. Horses are only allowed in the equestrian loop. No motor boats (gas or electric) allowed on the lake. Fee includes 2 vehicles per site for family sites, and 4 vehicles per site for double sites and equestrian sites. An extra vehicle fee will be collected at the campground. Tent trailers are not allowed in the tent loop. No pets.

Getting There

Highway 50 east of Placerville for 23 miles, left 11 miles north on Ice House Road. Right 9 miles on Wrights Lake Tie Road. Left 2 miles north on Wrights Lake Road.

Wrights Lake
ELDORADO
CA

For more information about the park, please call (530)647-5415

[Book Now](#)

[Contact Us](#)

©2002 National Recreation Reservation Service™

**Reserve
Your Place
Under the
Stars™**

ReserveUSA.com

HomeSite SearchBrowse MapsMy ReservationsHelp

Campground Details

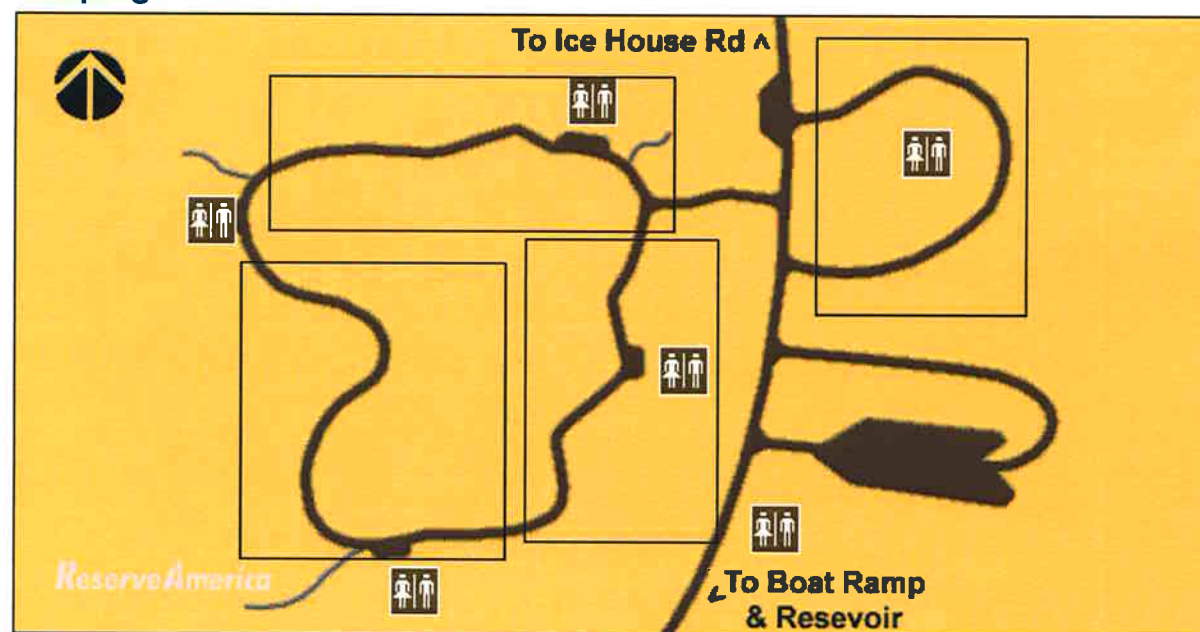
Yellowjacket, CA
Agency: Forest Service

[Book Now](#)

[Sign in](#)
[About ReserveUSA](#)
[Reservation Policies](#)
[General Rules](#)
[Hidden Gems](#)
[News](#)
[Privacy and Security](#)



Camping Areas



Click on one of the camping areas within the campground to get a detailed view of the sites located in that area

[Sites 1-11](#)
[Sites 12-22](#)
[Sites 23-31](#)
[Sites 32-40](#)

[What's Available](#)
[What's Available](#)

About this Campground

[Regional Map](#)[Fees](#)[All Sites at this Campground](#)[Services & Amenities](#)

Open from May 21, 2004 to Sep 26, 2004 and from May 20, 2005 to Sep 25, 2005

Located at an elevation of 4,900 feet. Popular activities include sailing and jet skiing. Restrooms and a boat ramp are provided. For local information call the Eldorado Information center at (530)644-6048. This campground has first come, first serve sites.



Important Information

Reservations must be made at least 3 days in advance. 2 night minimum on weekends. A per day per vehicle fee will be collected at the campground beginning with the 3rd vehicle. CAUTION: Bears and other wildlife frequent this area. All food must be kept in approved containers. No ATV's or ORV's allowed. Vehicles park in developed areas only. No refunds are given for bad weather. Quiet hours 10pm - 6am. A trailer or an RV plus a tow vehicle counts as 1 vehicle. This campground has first-come, first-served sites.

Getting There

To reach this campground take Highway 50, east of Placerville. Go 21 miles to Icehouse Road. Turn left on Icehouse Road. Go 21 miles north to Yellowjacket turnoff. Then go 1/2 mile to the campground entrance.

Yellowjacket
ELDORADO
CA

For more information about the park, please call (530)644-2349

[Book Now](#)[Contact Us](#)

©2002 National Recreation Reservation Service™