


THE AMERICAN RIVER

North, Middle & South Forks

PCWA-L-25



Written and Edited by: Stephanie Mandel, Otis Wollan, Terry Wright, Ph.D., Eric Peach, Jerry Meral, Ph.D., Richard Simpson, Diane Poslosky, John Kipping, Vince Haughey, Katie Lynch, Eugene Markley, John Cassidy, Maureen Daley-Hutter, Malcolm Margolin, Rodney Robinson, Bill Drake, Steve Patrick, Diane Krage, Mark Leder-Adams, & many more...

THE AMERICAN RIVER

North, Middle & South Forks



Copyright 1989 by the Wilderness Conservancy.

All rights reserved. No part of this work may be reproduced or transmitted in any form or by any means, electronic or mechanical, including photocopying and recording, or by any information storage or retrieval system, without permission in writing from the publisher.

Published by Protect American River Canyons (PARC)

Box 9312

Auburn, CA 95604

ISBN: 0-932857-00-0

Printed by Auburn Letterhouse, Auburn, CA, to whom we owe a great debt of thanks for their patience and diligence.

Grateful acknowledgement is made to the following for permission to reprint material copyrighted or controlled by them:

Terry Wright, PhD, is a geologist at California State University Sonoma. Our gratitude for his writing of the geology and mile by mile of the North and Middle Fork American River is only exceeded by the joy we had on the many river rafting trips we took down those forks to assemble the photographs and information.

Richard Simpson grows grapes in Meadow Vista and is a fine writer and photographer. He wrote *Ooti*, one of the most beautiful books on the Native California Cultures we have ever seen (now out of print). We thank him for his generosity. We thank the Sierra Heritage Magazine for allowing us to use the abridged version of the *Ooti* story.

Malcolm Margolin is one of the most inspiring writers on Native California Culture and the environment. We are very grateful for his permission to reprint the stories, "Football Bigtime" "Football Free-for-All" "Sun and Moon" "The Creation" "Tolowim-Woman and Butterfly Man" "Building a Dance House" "Initiation into the Ghost Society". Thanks also for the map of Native California. The stories and map are from *The Way We Lived: California Indian Reminiscences, Stories and Songs*, published by Heyday Books in Berkeley. His other books are *The Ohlone Way* and *The Earth Manual*.

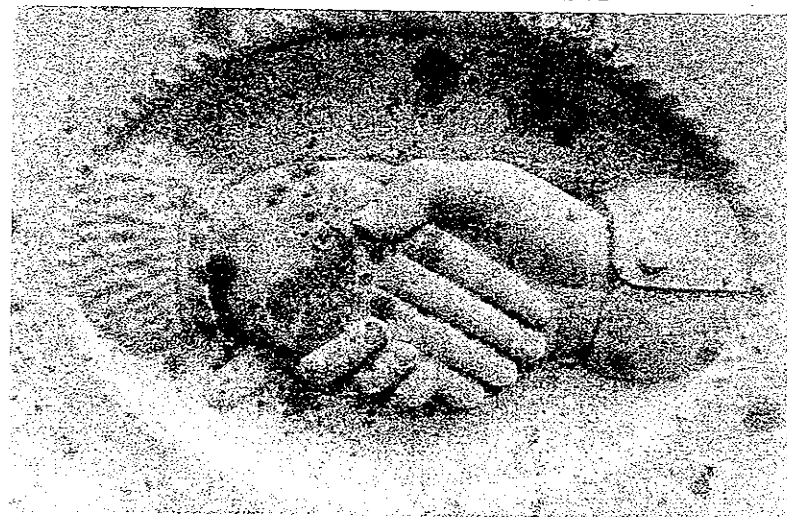
John Cassidy edited *A Guide to Three Rivers*. John has allowed us to expand on the mile by mile guide to the South Fork American River that appeared in his book.

University of California Press has been very kind, allowing us to quote extensively from *The Tribes of California* by Stephen Powers. They also permitted us to reproduce four of *The Songs of the Gold Rush* by Dwyer and Lingenfelter.

Mimi Jenrick and Diane Krage graciously allowed us to copy from their large map of American River National Recreation Area. This Trail Map and Guide is available from Friends of the River, 909 12th St. #207, Sacramento, CA, 95814. (916)442-3155. Price is \$4 per map, and well worth it.

The Placer County Historical Society re-issued *The History of Placer County* by Myron Angel. The historical account of the Grand Flume and the description of rivers and their purity in the introduction were taken from this book.

ACKNOWLEDGEMENT



Writers & Editors

Bill Center
John Cassidy
Bea Cooley
Mo Daley
Marc Davis
Bill Drake
Eric Gerstung
Vince Haughey
Mimi Jenrick
Matt Joyce
John Kipping
Mark Leder-Adams
Katie Lynch
Stephanie Mandel
Malcolm Margolin
Eugene Markley
Jerry Meral
Jane Mulder
Eric Peach
Harry C. Peterson
Diane Poslosky
Stephen Powers
Sandra Reeves
Rodney Robinson
Richard Simpson
Chuck Watson
Otis Wollan
Terry Wright

Design

Stephanie Mandel
Steve Patrick
Eric Peach
Otis Wollan

Photos & Graphics

Gale Boulton
Robin Center
Guy Colwell
Chet Dunbar
Maya Herren
Jim Johnson
John Kipping
Diane Krage
Mark Leder-Adams
Hank Meals
Steve Patrick
Eric Peach
Paula Peach
Placer County Museums
Diane Poslosky
Rapid Shooters
Richard Simpson
Madge Ward
Charles L. Weed
Otis Wollan
Bureau of Reclamation

TABLE OF CONTENTS

ACKNOWLEDGEMENTS

PREFACE

CONTENTS

AMERICAN RIVER WATERSHED MAP

DEDICATION

INTRODUCTION

Rivers in Their Purity

Sunrise Poem on the American River

I. TRAILS for hikers, joggers, horses, mountain bikes

Introduction to using the trails--a few tips	3
Trail Guides	8
Confluence Trails	9
Bob and Harriet Stevens	11
Mountain Bike Trails	14
Western States Trail	17
Tevis Cup 100-mile Race	20
Western States Trail Run	28
North Fork Trails	35
Car Touring	45

II. Mile-by-Mile Rapids & Rocks Guides

North Fork American River	54
How Shirttail Canyon was Named	68
Lime Rock	75
Boating and Shuttle Info.	78
Middle Fork American River	80
Shoot the Tunnel Chute	87
Hawver Cave	116
Boating and Shuttle Info.	122

South Fork American River	127
Boating and Shuttle Info.	178
Ban on Rafting	179

III. HISTORY FROM STORIES & SONGS

The Native People	186
Ooti	200
Nisenan Dance Tradition	206
Building a Round House	212
Stories of Native California	212
N. San Juan Photo Collection	212


The Gold Rush	228
Murderer's Bar	233
California Blades	238
Yankee Jim's	246
Gold Rush in Song	254
Grand Flume and Charles Weed Photos	254

IV. AMERICAN RIVER ECOLOGY

Plants of the American River	260
Birds of the American River	296
Fishes and Fishing on the American	302
Botany of Native California	306

V. APPENDICES

Hiking with Kids	313
National Recreation Proposal	316
Earthquake and Auburn Dam	319
Protect American River Canyons	320



Rich as the River

Staircase Rapid



North Fork

Acorn Grinder



Doti

River Jacket



North Fork

Devil Falls



Shower

Canoeing



Lake Clementine

Western States
Endurance Run



Future
of Canyons



River Crossing

Hiking
Middle Fork



River Picnic



Yankee Games

Swimming and sunbathing . . . trails for hikers, joggers, horses, and mountain bikes . . . three of the nation's finest white water rafting runs . . . gentle water for canoeing and floating . . . canyonlands rich with history and wildlife. The North, Middle, and South Forks of the American River are easily accessible wilderness, waiting for you to explore.

\$14.95